

4th Annual Guam Affordable Housing Symposium

Hyatt Regency Guam
June 19-20, 2012

Presented by
Tommy A. Morrison
Director, Bureau of Statistics and Plans
June 20, 2012

Guam Affordable Housing Symposium

Population and Housing Units by Census Designated Place (CDP): 2010 Guam Census

Geographic Area	Population	Housing Units
Guam	159,358	50,567
Agana Heights	3,808	1,261
Agana Heights CDP.....	3,718	1,236
Naval Hospital CDP.....	90	25
Agat	4,917	1,508
Agat CDP.....	3,677	1,197
Asan-Maina	2,137	751
Asan CDP.....	853	285
Maina CDP.....	809	273
Nimitz Hill Annex CDP.....	180	80
Barrigada	8,875	2,650
Barrigada CDP.....	4,058	1,173
Barrigada Heights CDP.....	2,435	700
Chalan Pago-Ordot	6,822	2,111
Chalan Pago CDP.....	3,578	1,088
Ordot CDP.....	3,244	1,023
Dededo	44,943	12,829
Astumbo CDP.....	3,764	959
Dededo CDP.....	6,386	1,772
Finegayan Station CDP.....	211	180
Liguan CDP.....	5,735	1,748
Machananao East CDP.....	3,810	912
Machananao West CDP.....	2,675	733
Machanao CDP.....	5,930	1,617
Macheche CDP.....	3,356	968
Mogfog CDP.....	2,987	1,004
Ukudu CDP.....	806	235
Wusstig CDP.....	2,818	742
Y Papao CDP.....	5,370	1,654
Y Sengsong CDP.....	1,084	280
Hagatna	1,051	396
Hagatna CDP.....	1,051	396
Inarajan	2,273	607
Inarajan CDP.....	795	213
Malojloj CDP.....	1,224	320
Mangilao	15,191	4,466
Adacao CDP.....	4,184	1,203
Mangilao CDP.....	5,805	1,634
Pagat CDP.....	1,645	408
University of Guam CDP.....	3,498	1,130

Geographic Area	Population	Housing Units
Merizo	1,850	463
Merizo CDP.....	1,774	442
Mongmong-Toto-Maite	6,825	2,297
Maite CDP.....	707	322
Mongmong CDP.....	3,667	1,209
Toto CDP.....	2,235	665
Piti	1,454	571
Nimitz Hill CDP.....	702	330
Piti CDP.....	584	200
Santa Rita	6,084	1,808
Apra Harbor CDP.....	2,471	646
Santa Rita CDP.....	1,118	326
Sinajana	2,592	917
Afame CDP.....	758	311
Sinajana CDP.....	1,829	603
Talofofo	3,050	900
Ipan CDP.....	901	308
Talofofo CDP.....	2,086	560
Tamuning	19,685	9,022
Apotgan CDP.....	5,928	2,721
Harmon Industrial Park CDP.....	2,006	422
Oka CDP.....	2,142	815
Tamuning CDP.....	3,794	1,616
Tumon CDP.....	2,230	1,506
Upper Tumon CDP.....	3,566	1,938
Umatac	782	191
Umatac CDP.....	548	136
Yigo	20,539	5,887
Anao CDP.....	1,952	546
Andersen Air Force Base CDP.....	3,061	1,079
Chaguian CDP.....	3,062	729
Mataguac CDP.....	5,520	1,499
North Gayinero CDP.....	3,349	852
South Gayinero CDP.....	3,568	1,114
Yona	6,480	1,932
Windward Hills CDP.....	2,257	726
Yona CDP.....	3,235	912

Source: U.S. Census Bureau, 2010 Census for Guam.

Note: There were 8,532 people and 2,846 housing units not in a Census Designated Place



Guam Affordable Housing Symposium

Census Designated Place (CDP)

- Census Designated Places (CDP) are delineated to provide data for settled concentrations of population that are identifiable by name. The boundaries are defined in cooperation with local officials and updated prior to each Decennial Census
- In the 2000 Census, Guam created 32 CDPs
- For the 2010 Census, Guam increased the number of CDPs to 57 after defining the geographic boundaries of each CDP while working with the Census Bureau's Geography Division to update the TIGER geographic database
- New CDPs primarily in northern and central Guam

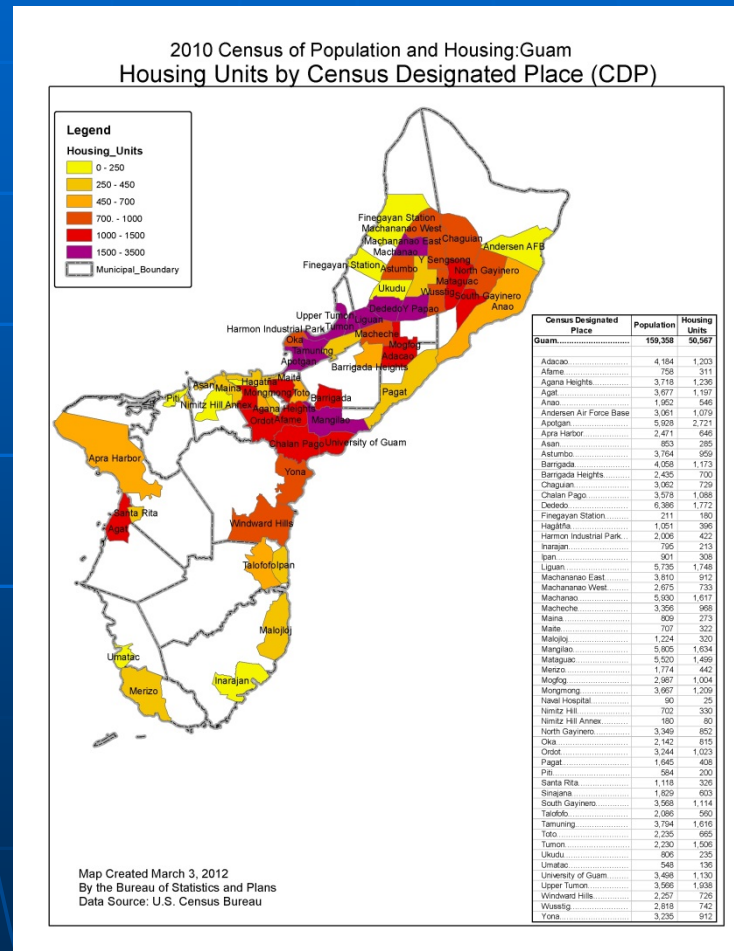
Guam Affordable Housing Symposium

USDA, Rural Development and GHURA Assistance

- USDA Rural Development provides loans, loan guarantees and grants through its programs by helping rural individuals, communities and businesses obtain the financial and technical assistance needed to address their diverse and unique needs.
 - **Rural Utilities Service (RUS)**
 - **Rural Housing Service (RHS)**
 - **Rural Business Cooperative Service (RBS)**
- GHURA is a community development grant program that does not have a population-based criteria. It does have per capita income thresholds. It is permitted to use CDPs to target grant funds to low income areas.

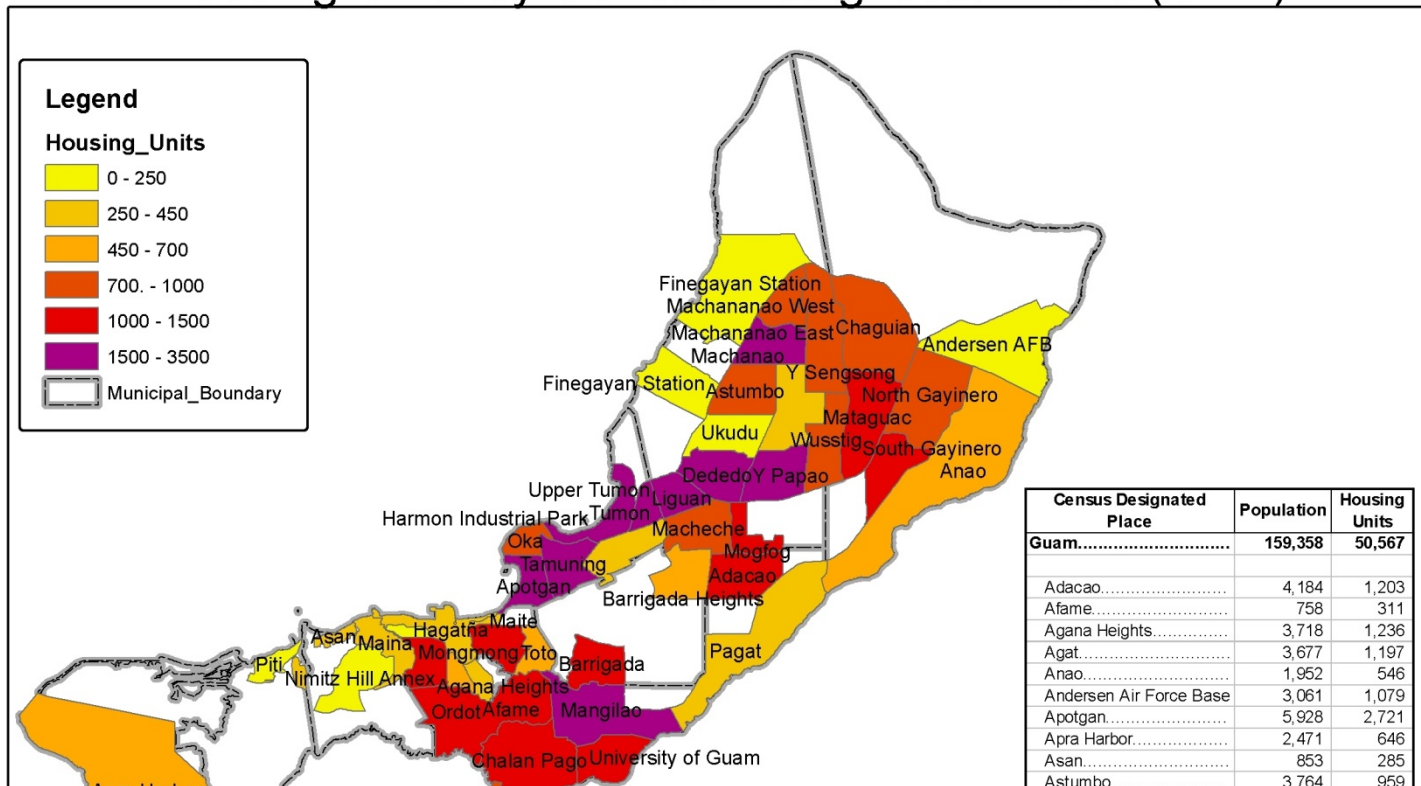
Guam Affordable Housing Symposium

2010 Guam Census Housing Units by Census Designated Place



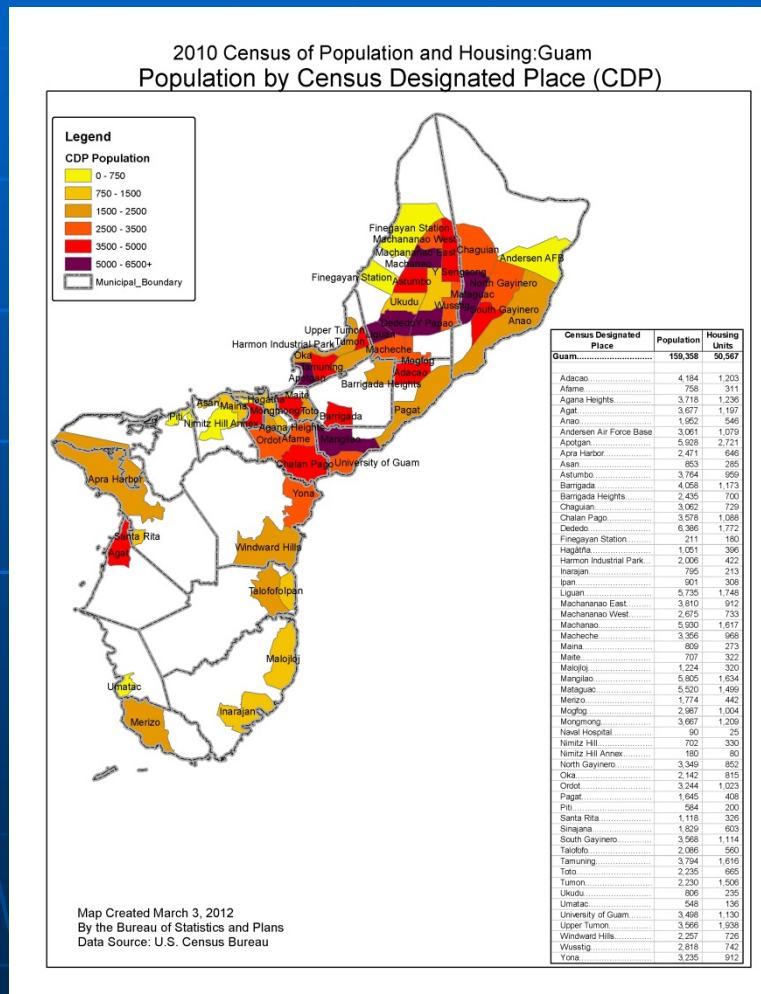
Guam Affordable Housing Symposium

2010 Census of Population and Housing:Guam
Housing Units by Census Designated Place (CDP)



Guam Affordable Housing Symposium

2010 Guam Population by Census Designated Place



Guam Affordable Housing Symposium

Census Designated Place (CDP)

Adacao (new)	Ipan (new)	Ordot
Afame (new)	Liguan (new)	Pagat (new)
Agana Heights	Machananao East (new)	Piti
Agat	Machananao West (new)	Santa Rita
Anao (new)	Machanao (new)	Sinajana
Andersen AFB	Macheche (new)	South Gayinero (new)
Apotgan (new)	Maina	Talofofo
Apra Harbor	Maite	Tamuning
Asan	Malojloj (new)	Toto
Astumbo	Mangilao	Tumon (new)
Barrigada	Mataguac (new)	Ukudu (new)
Barrigada Heights	Merizo	Umatac
Chaguian (new)	Mogfog (new)	University of Guam (new)
Chalan Pago	Mongmong	Upper Tumon (new)
Dededo	Naval Hospital (new)	Windward Hills (new)
Finegayan Station	Nimitz Hill (new)	Wusstig (new)
Hagatna	Nimitz Hill Annex	Y Papao (new)
Harmon Industrial Park (new)	North Gayinero (new)	Y Sengsong (new)
Inarajan	Oka (new)	Yona

Guam Affordable Housing Symposium

- 2010 Housing and Population counts only
- 2010 Guam Housing and Population Profile to be released summer 2012
- 2010 Guam Housing and Population Profile provides a snapshot of selected demographic, social, economic and housing characteristics
- 2010 Guam Housing and Population Profile will provide area-specific data, specifically with the addition of new CDPs

Guam Affordable Housing Symposium

- Other Census Data Products to follow:

- | | |
|--------------------------------|-------------|
| • Summary File | Fall 2012 |
| • Detailed Cross Tabulations | Early 2013 |
| • Social, Economic and Housing | |
| • Characteristics | Summer 2013 |
| • PUMS | Summer 2013 |

Si Yu'os Ma'ase'

Bureau of Statistics and Plans

Government of Guam

thomas.morrison@bsp.guam.gov

Website: www.bsp.guam.gov