

# CHULA VISTA, CALIFORNIA

---

## City Community Data Profile

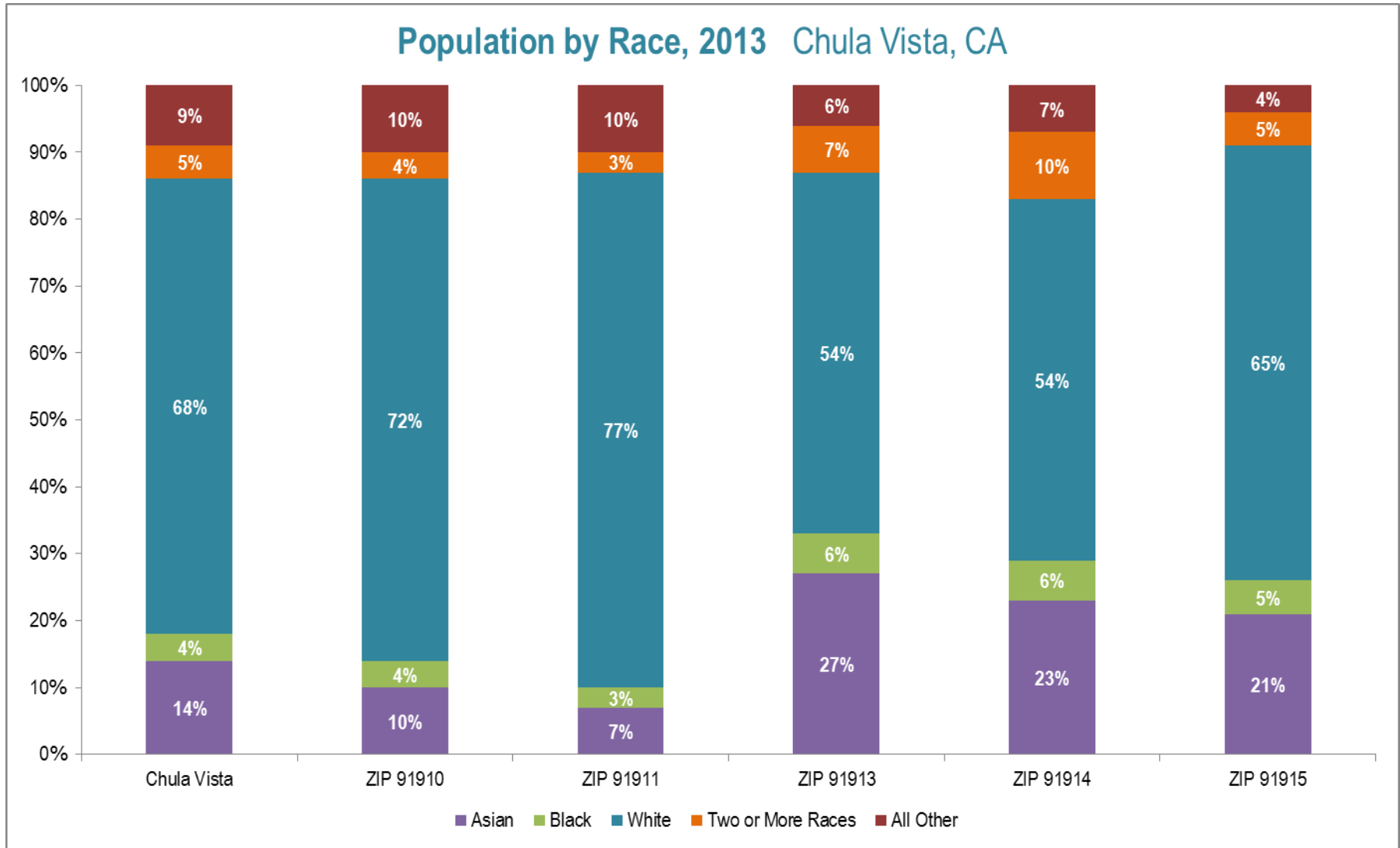
Vantage Point 2015: 12<sup>th</sup> District Community Indicators Project  
Federal Reserve Bank of San Francisco

Project Contact: Gabriella Chiarenza  
gabriella.chiarenza@sf.frb.org

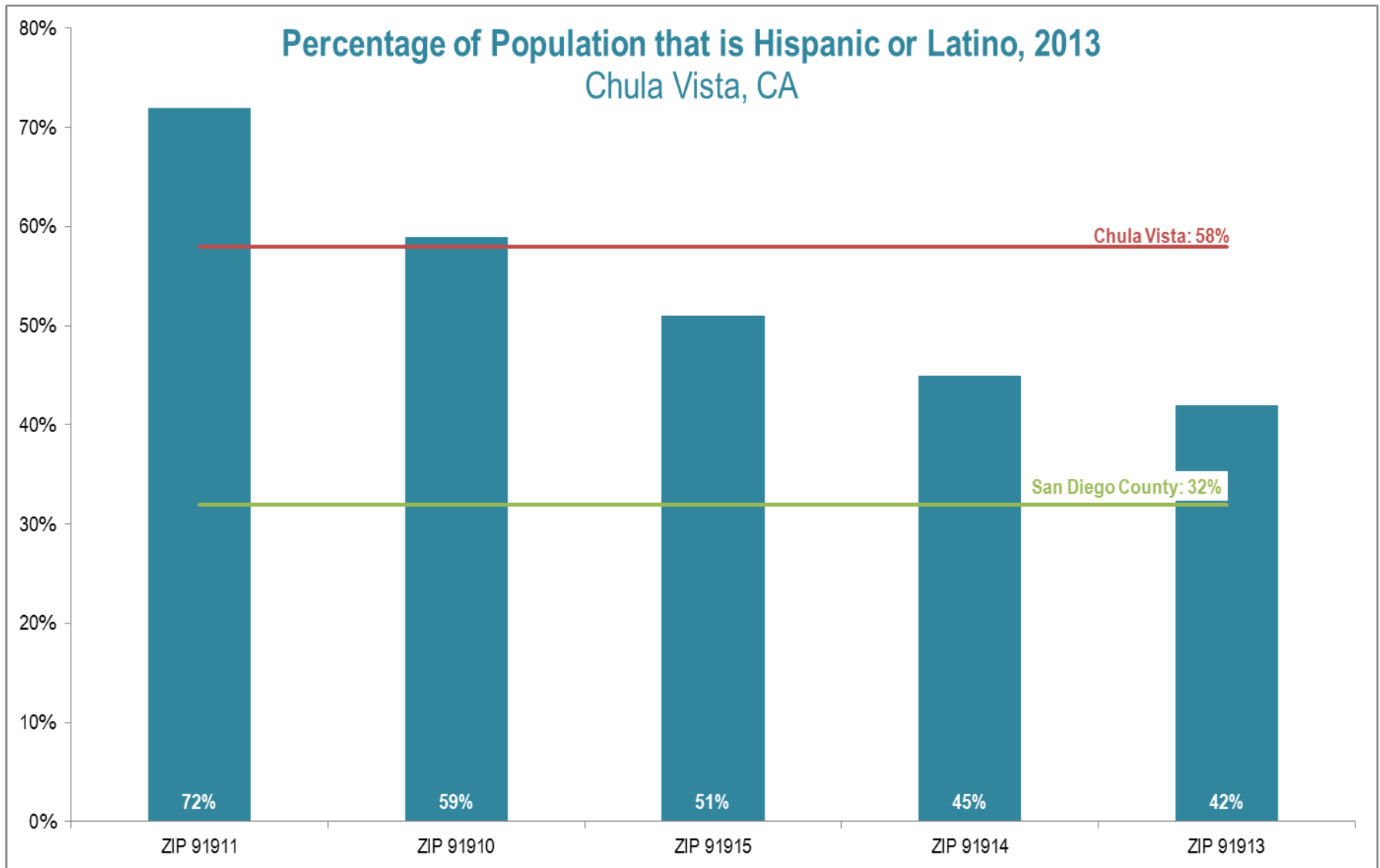
Includes data for ZIP codes 91910, 91911, 91913, 91914, and 91915, with comparative data for the city of Chula Vista and San Diego County



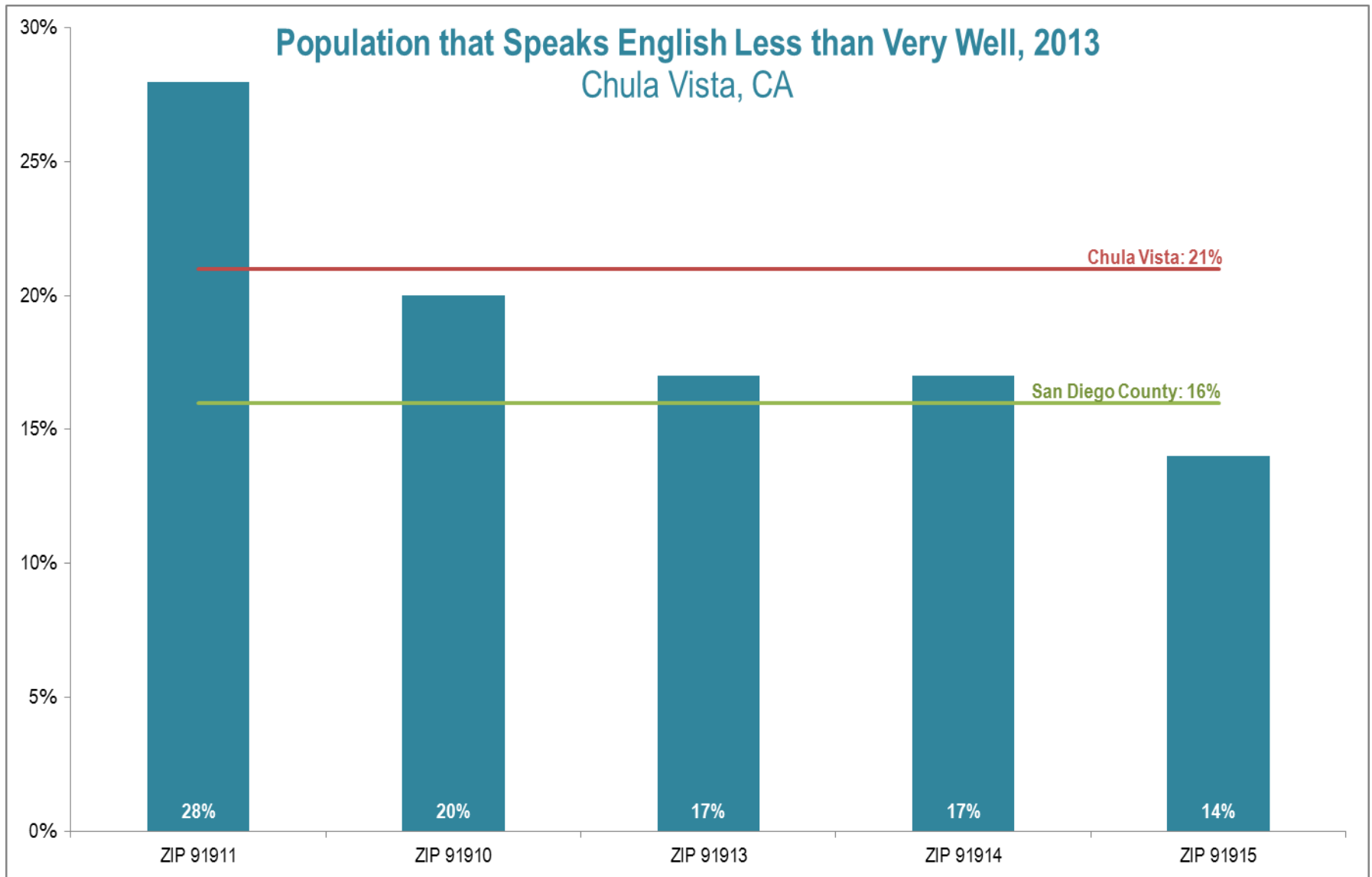
## Social and Demographic Data



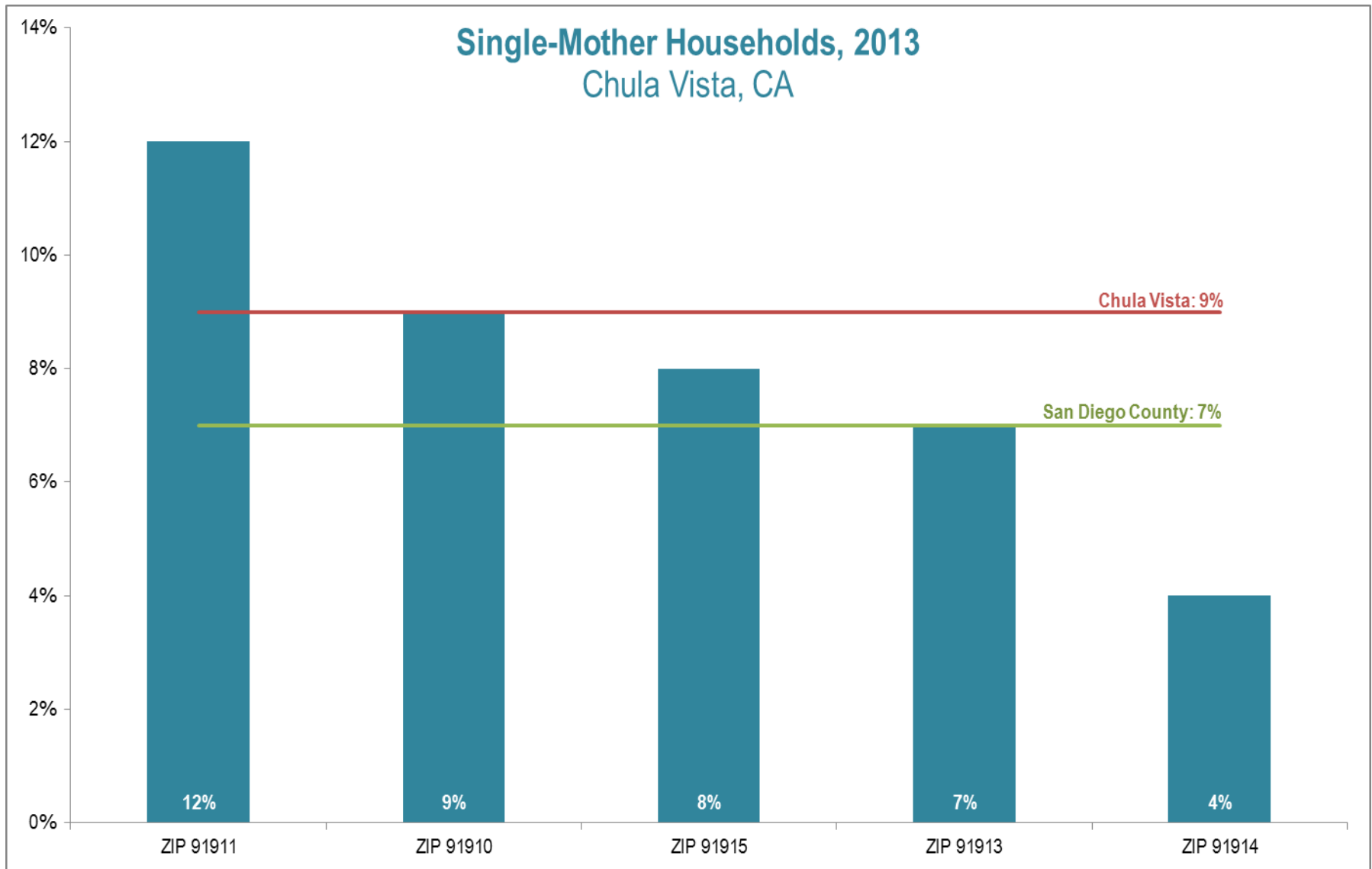
Source: ACS 09-13, B02001, of total population



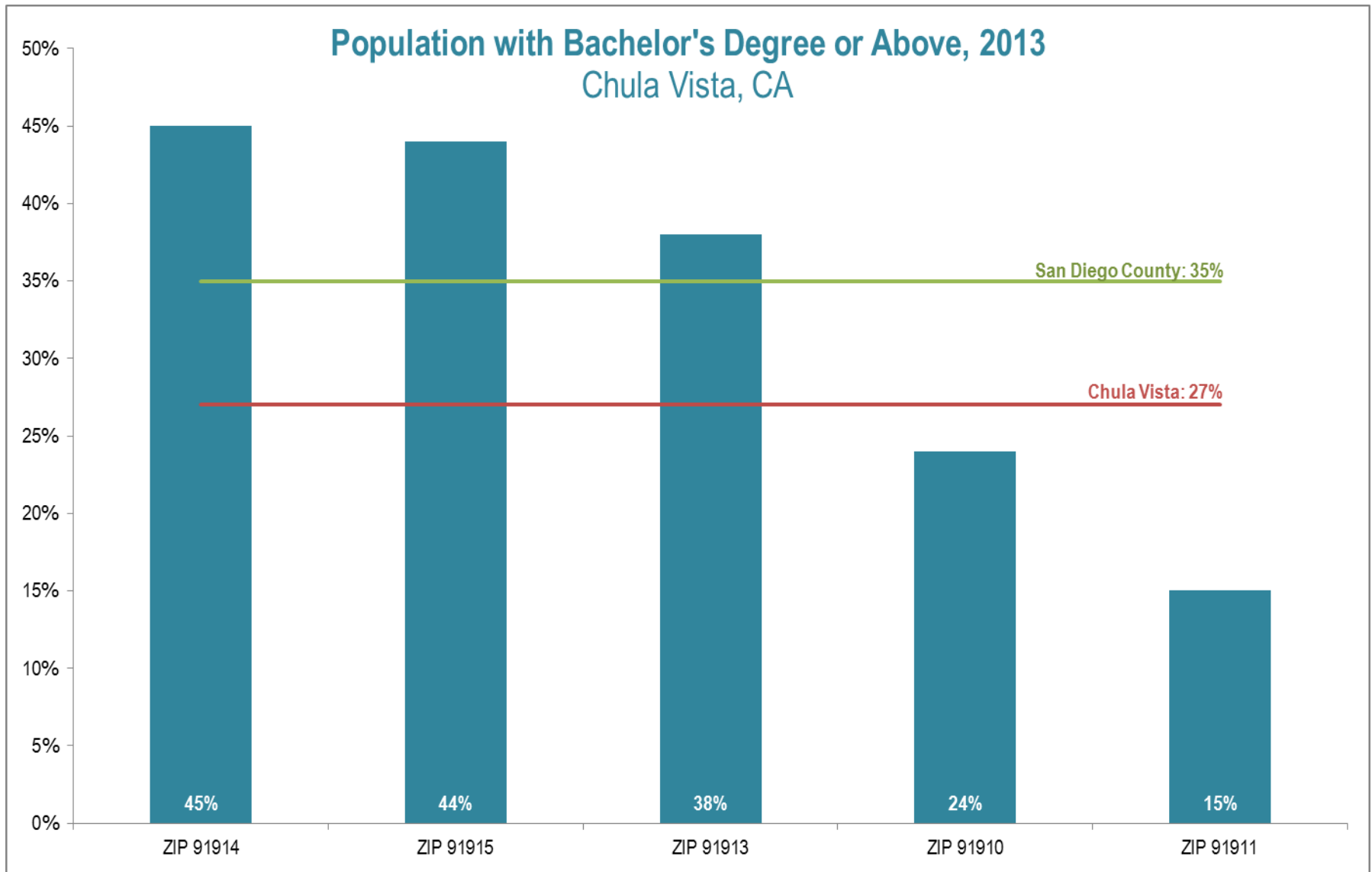
Source: ACS 09-13, B03003, of total population



Source: ACS 09-13, DP02, of population 5 yrs and older

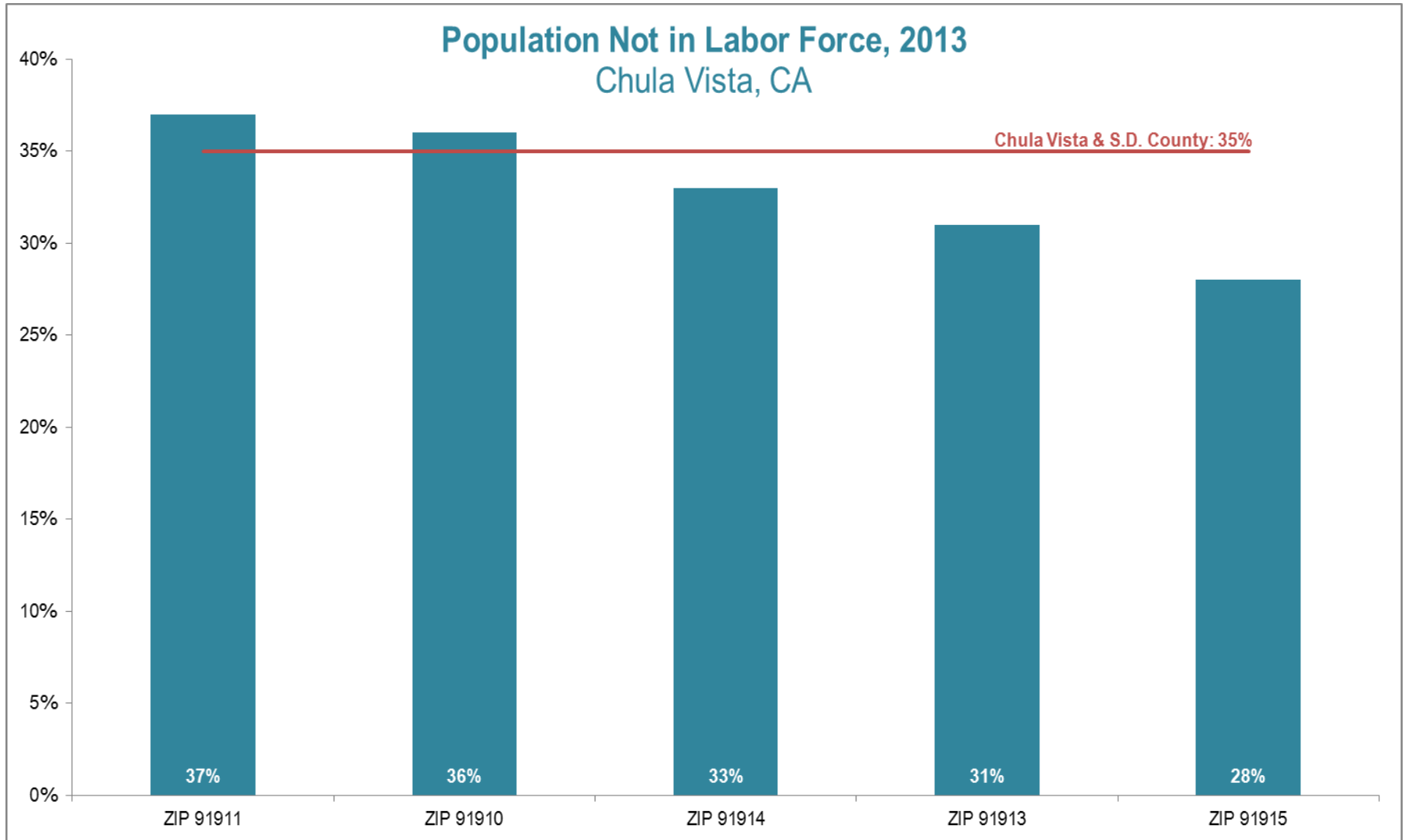


Source: ACS 09-13, DP02, of total family households

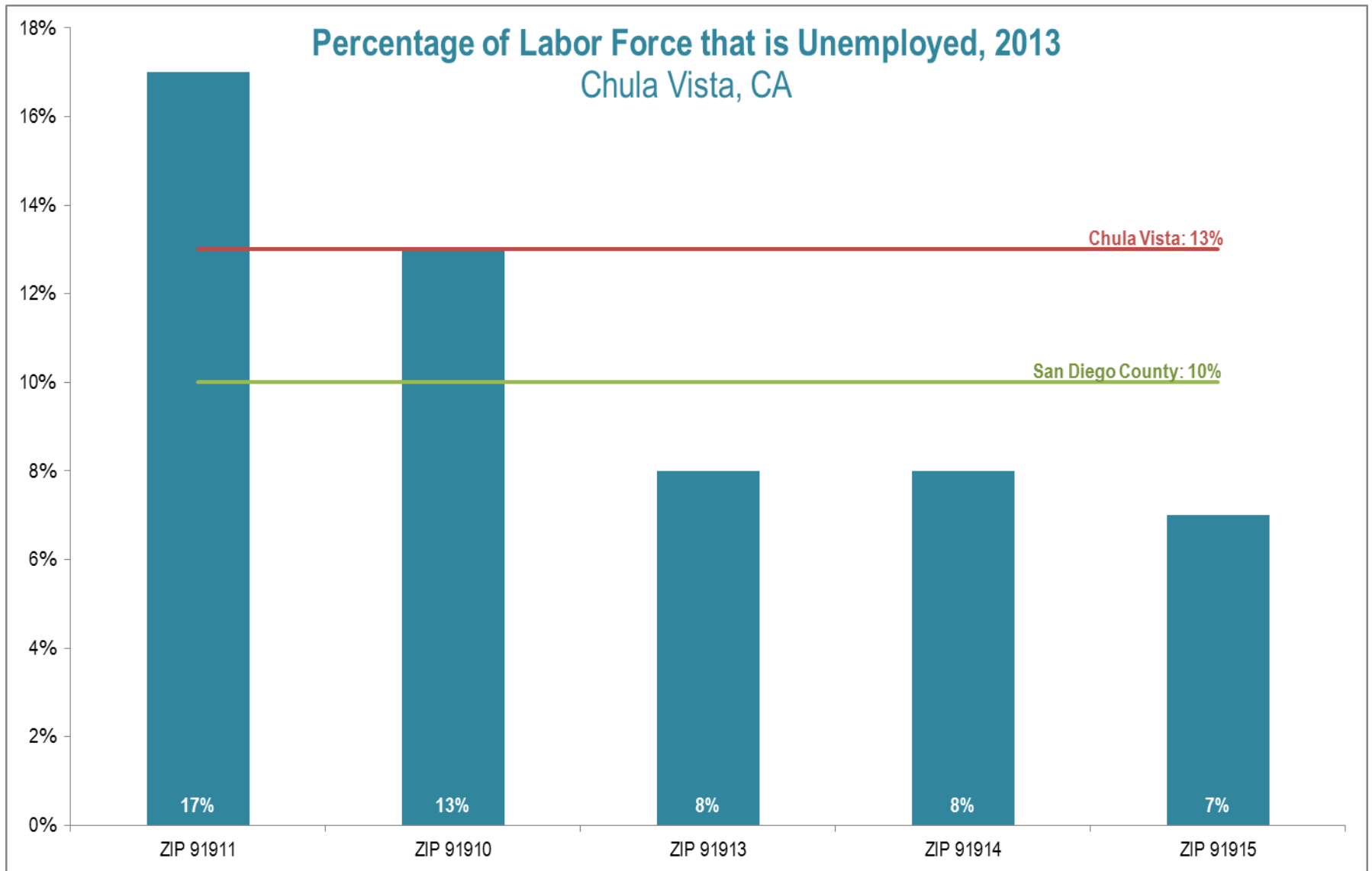


Source: ACS 09-13, DP02, of population 25 yrs and older

## Employment and Financial Stability Data

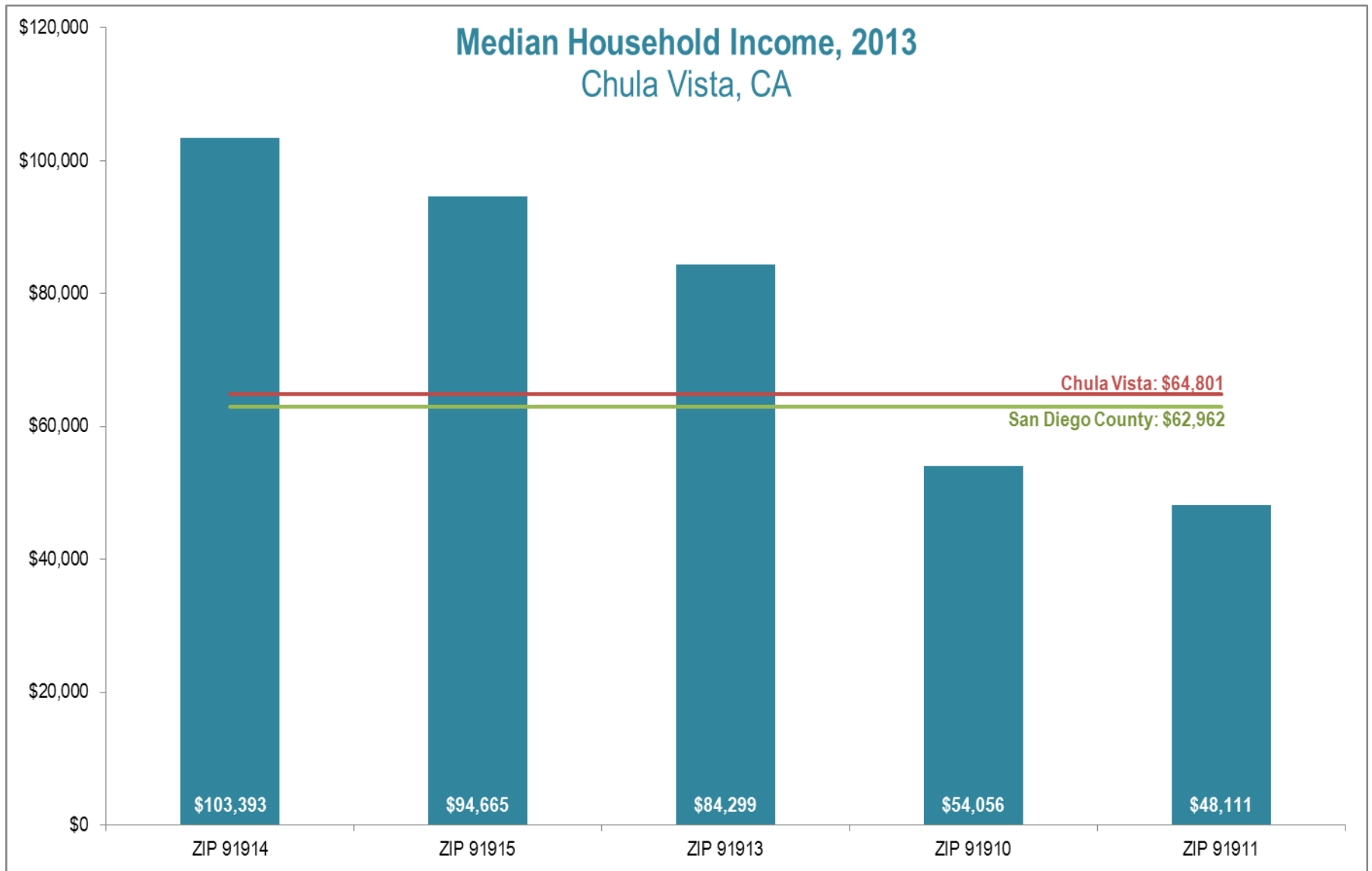


Source: ACS 09-13, DP03, of population 16 years and older



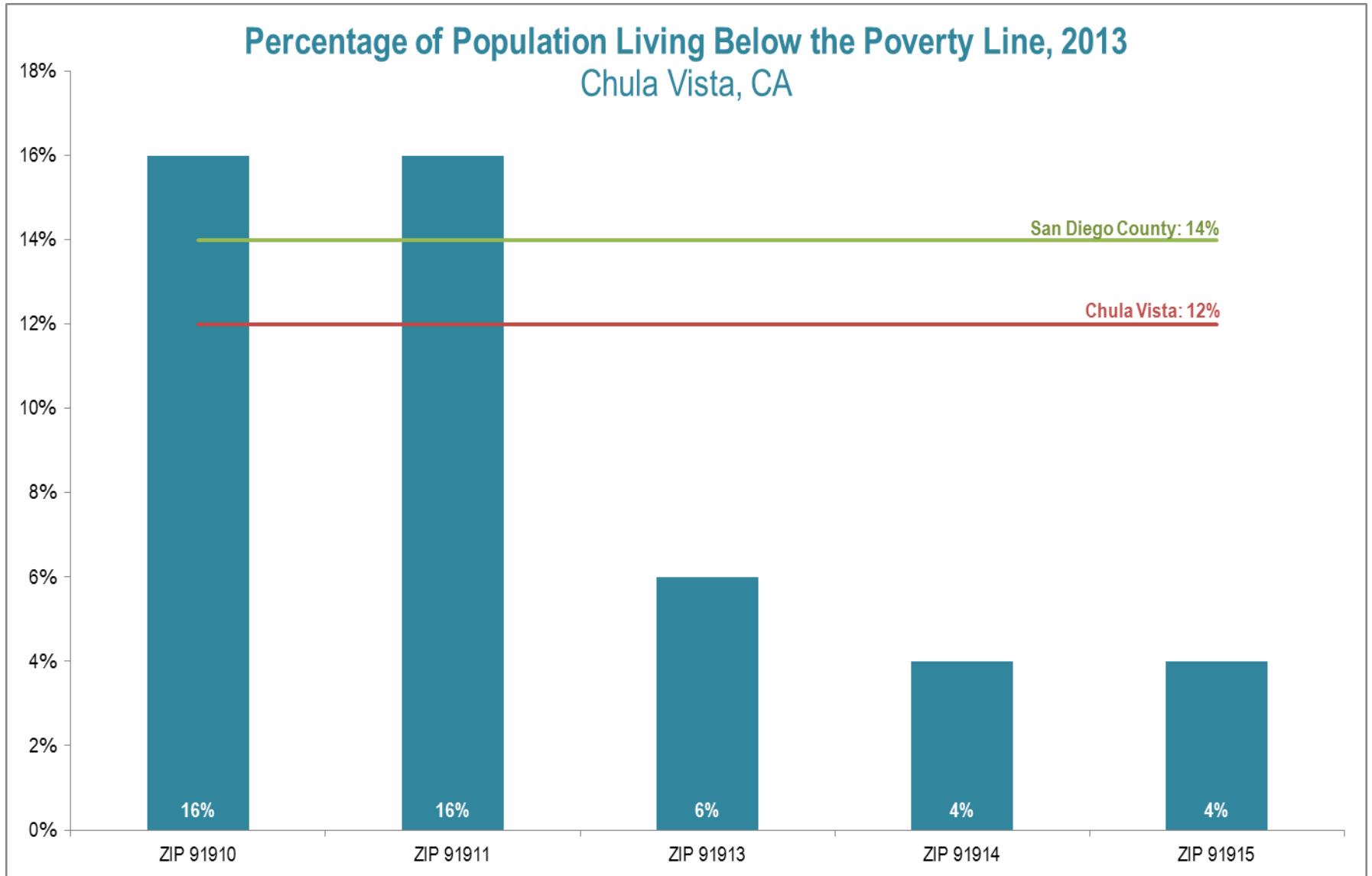
Source: ACS 09-13, DP03, of civilian labor force



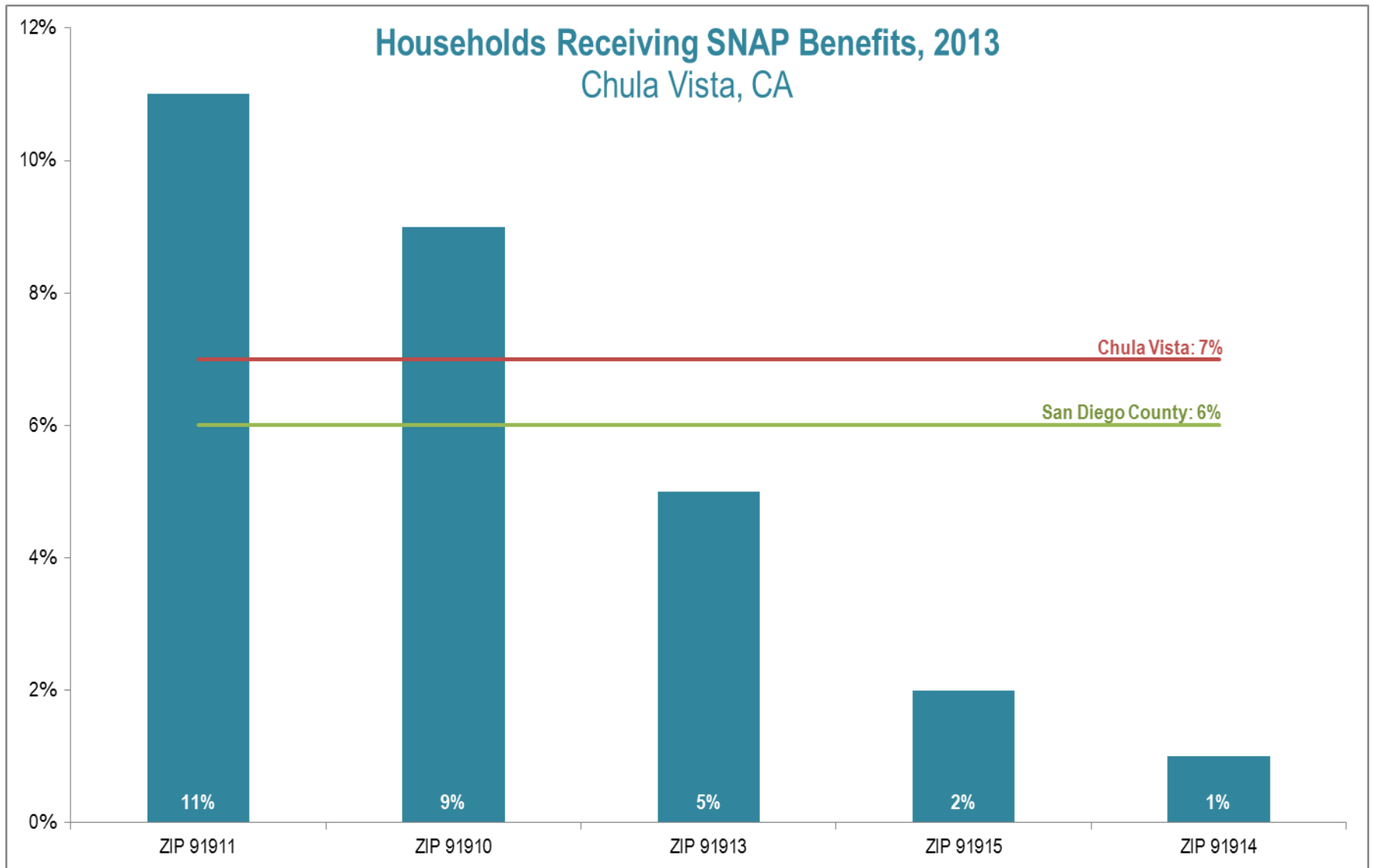


Source: ACS 09-13, DP03, of total households

## Percentage of Population Living Below the Poverty Line, 2013 Chula Vista, CA

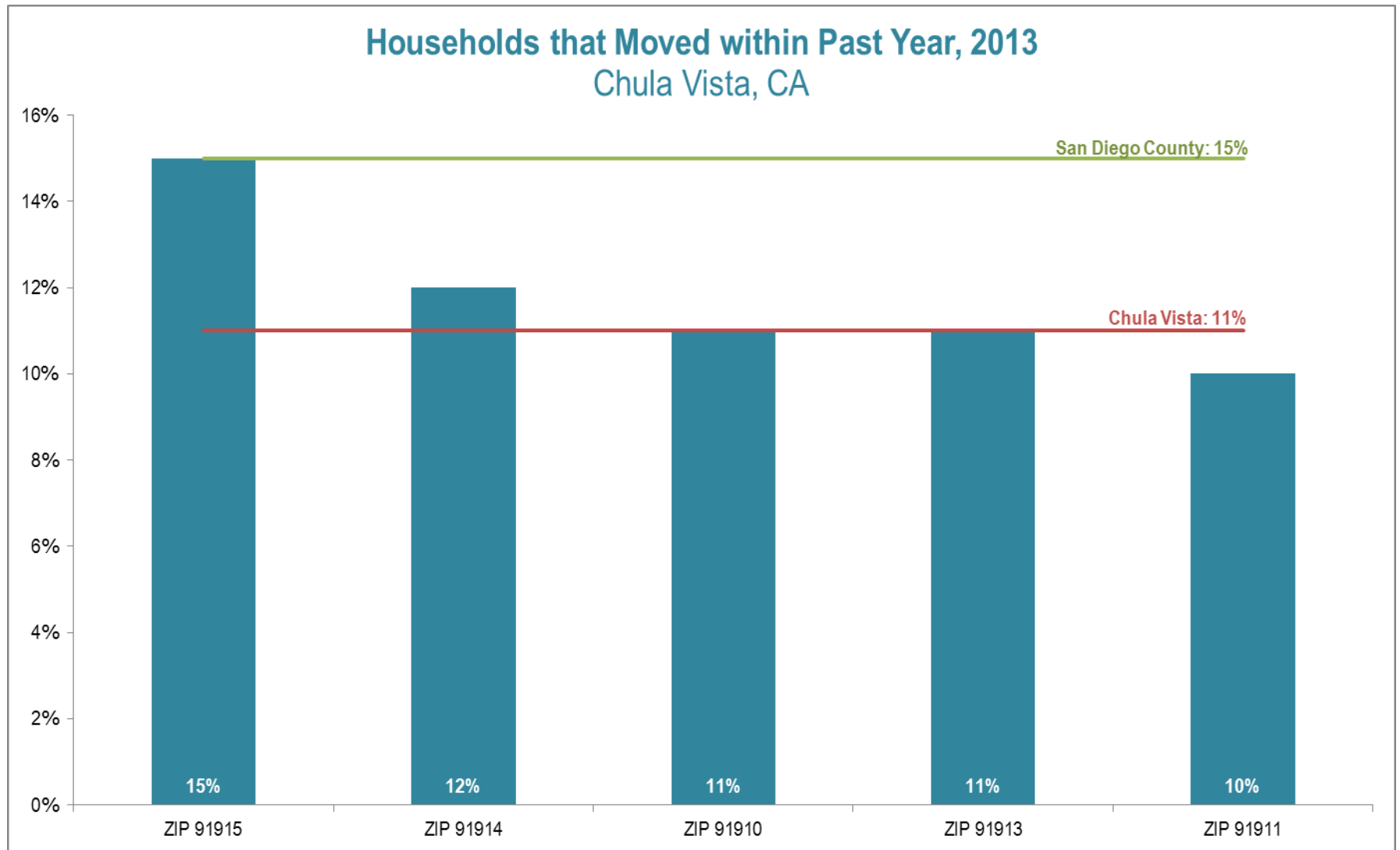


Source: ACS 09-13, DP03, of total population

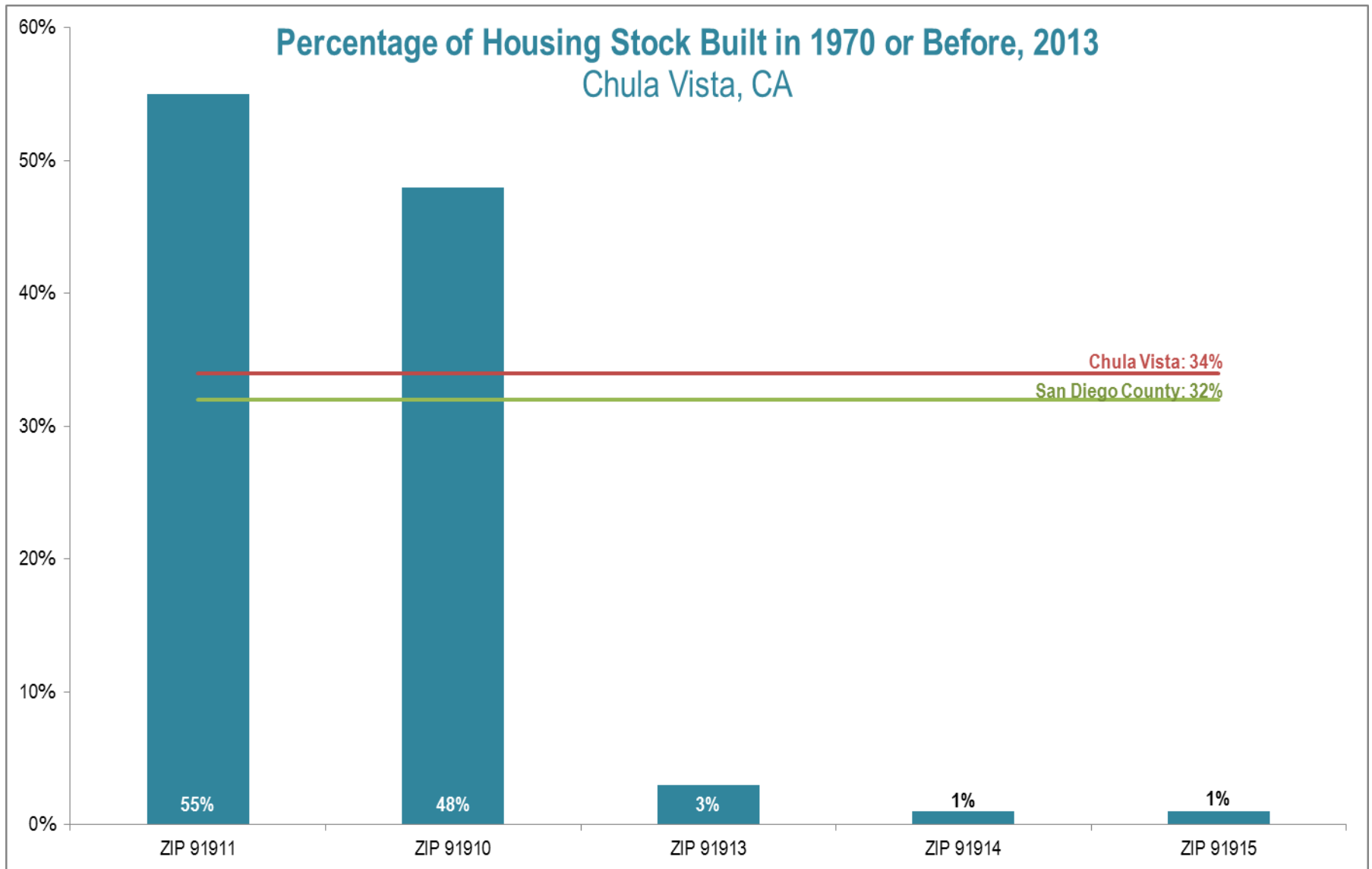


Source: ACS 09-13, DP03, of total households (Note: SNAP is the Supplemental Nutrition Assistance Program, also known as food stamps)

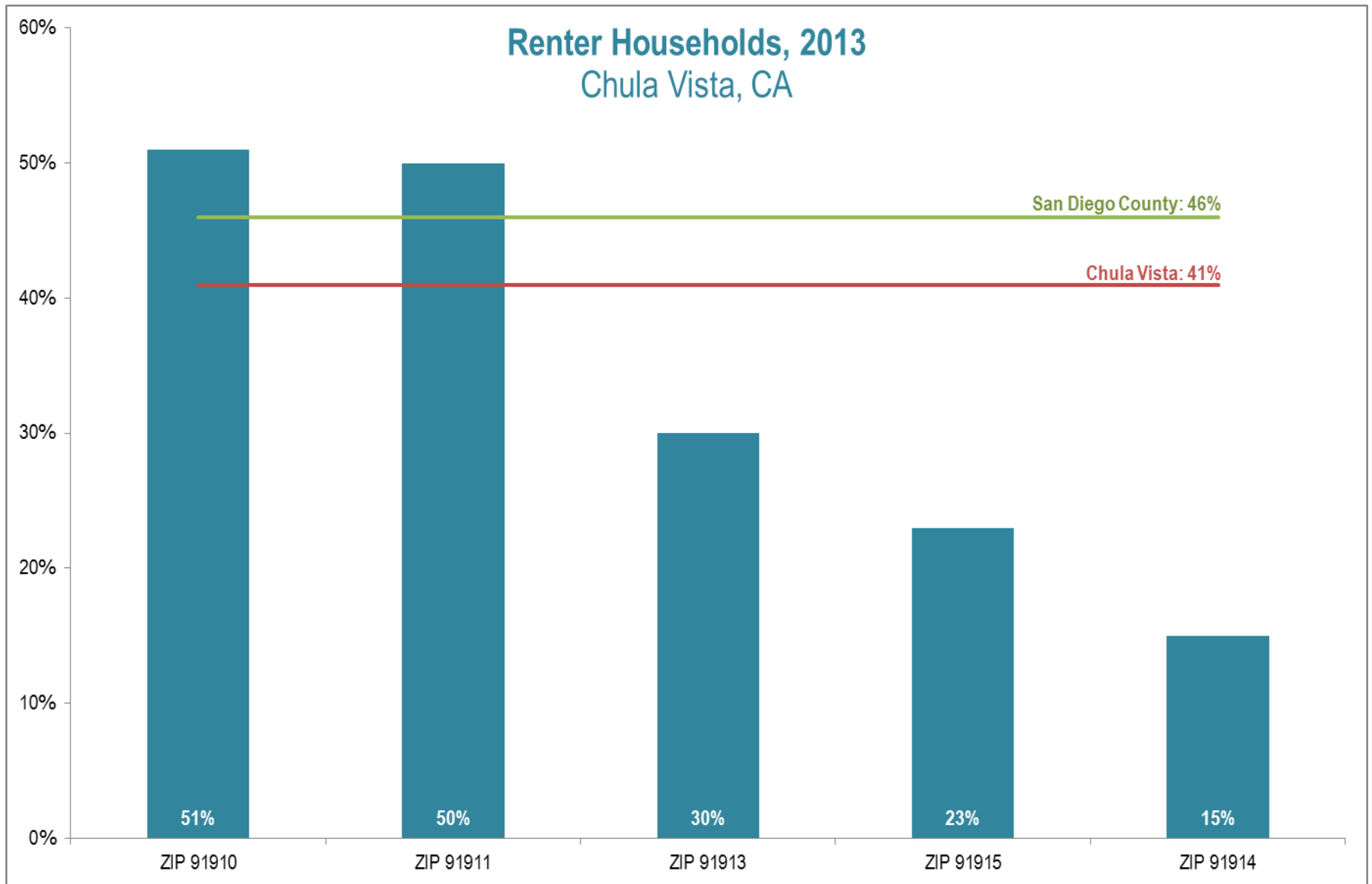
## Housing Data



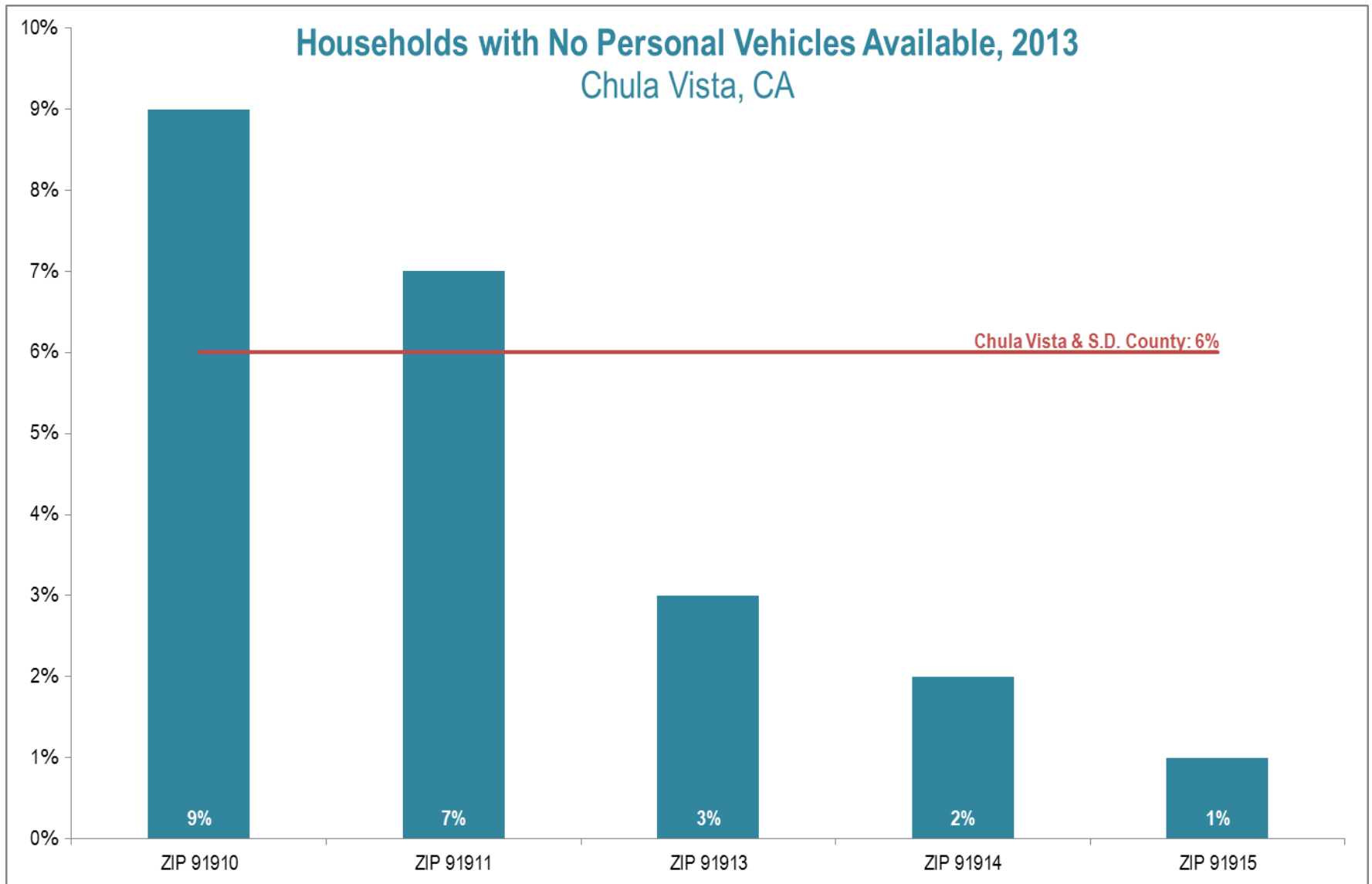
Source: ACS 09-13, DP02, of population 1 year and older



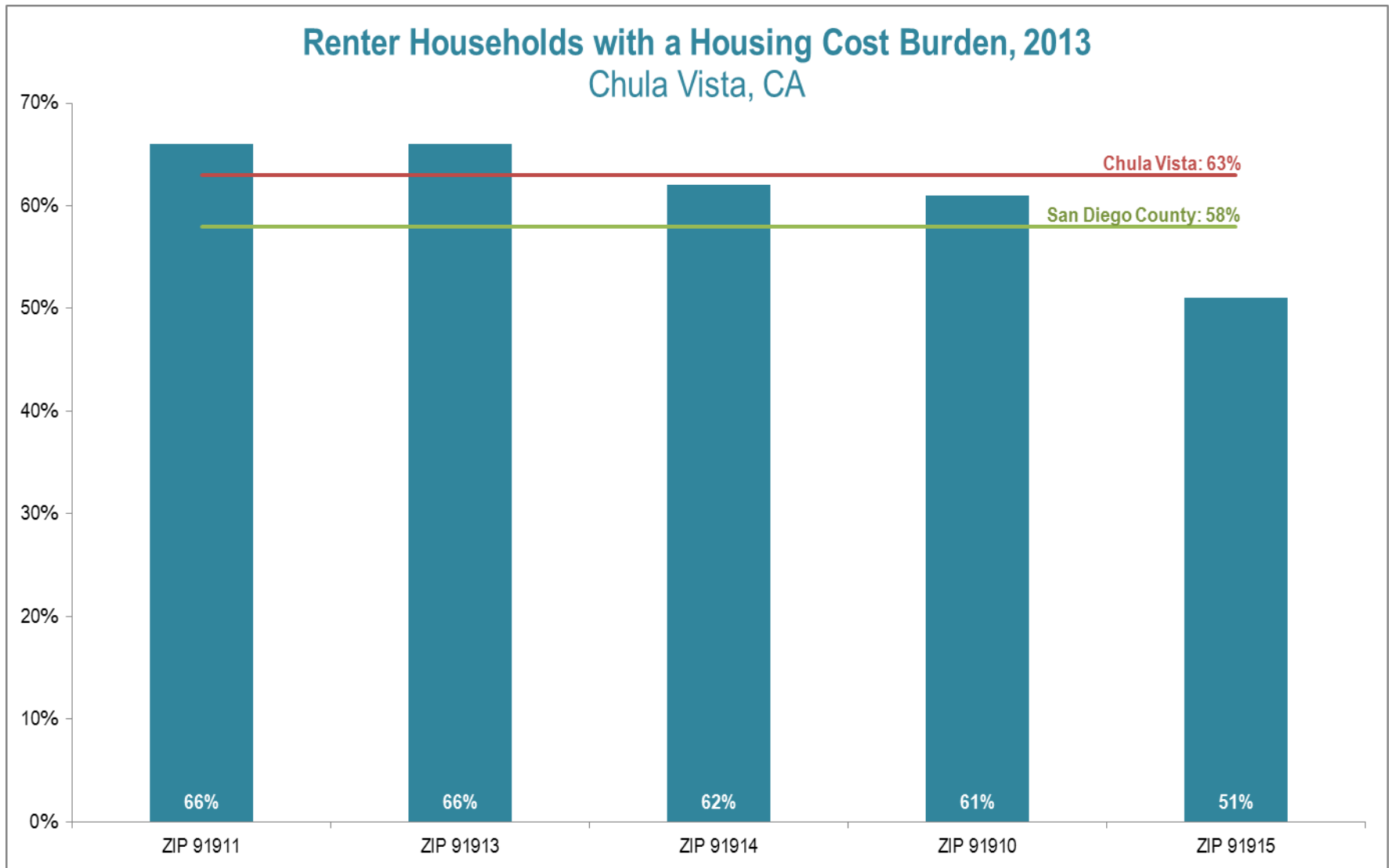
Source: ACS 09-13, DP04, of total housing units



Source: ACS 09-13, DP04, of occupied housing units



Source: ACS 09-13, DP04, of occupied housing units



Source: ACS 09-13, DP04, of renter-occupied households (Note: A household is considered to have a housing cost burden if it is paying 30 percent or more of its income on housing costs, including rent, utilities, mortgage payments, and insurance)